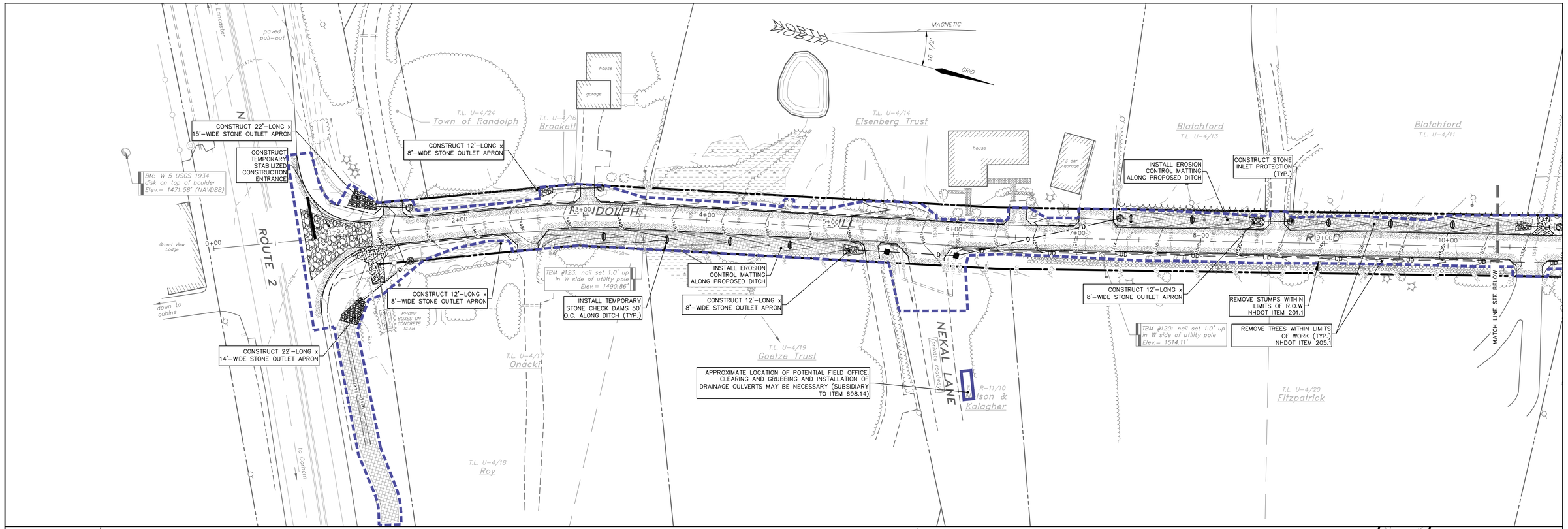

DRAWINGS ARE HALF SCALE WHEN PRINTED ON 11x17

40 0 40 80 160 ft

8 0 20 40 m

1 inch = 40 feet

(1 : 480)

COPYRIGHT 2011 H.E. BERGERON ENGINEERS, INC.

NO.	REVISION	DATE	BY

STATE OF NEW HAMPSHIRE JAY J. POULIN No. 10953 LICENSED PROFESSIONAL ENGINEER

H.E. BERGERON ENGINEERS, INC.
P.O. BOX 440
NORTH CONWAY, NH
03860 · (603) 356-6936

SURVEYED BY	KLT/JLT
DESIGNED BY	DBH/EJG
DRAWN BY	DBH/EJG
CHECKED BY	JJP
FIELD BOOK	339
SCALE	1"=40'
DATE	04/18/2011

Erosion & Sediment Control Plan

for the

Randolph Hill Road Reconstruction

located in and prepared for the

Town of Randolph, New Hampshire

2010-062

C1.11

C1.11
SHEET 9 OF 43
2010-062
Erosion & Sediment Control Plan
Randolph Hill Road Reconstruction

C1.12
SHEET 10 OF 43

2010-062
Erosion & Sediment Control Plan
Randolph Hill Road Reconstruction

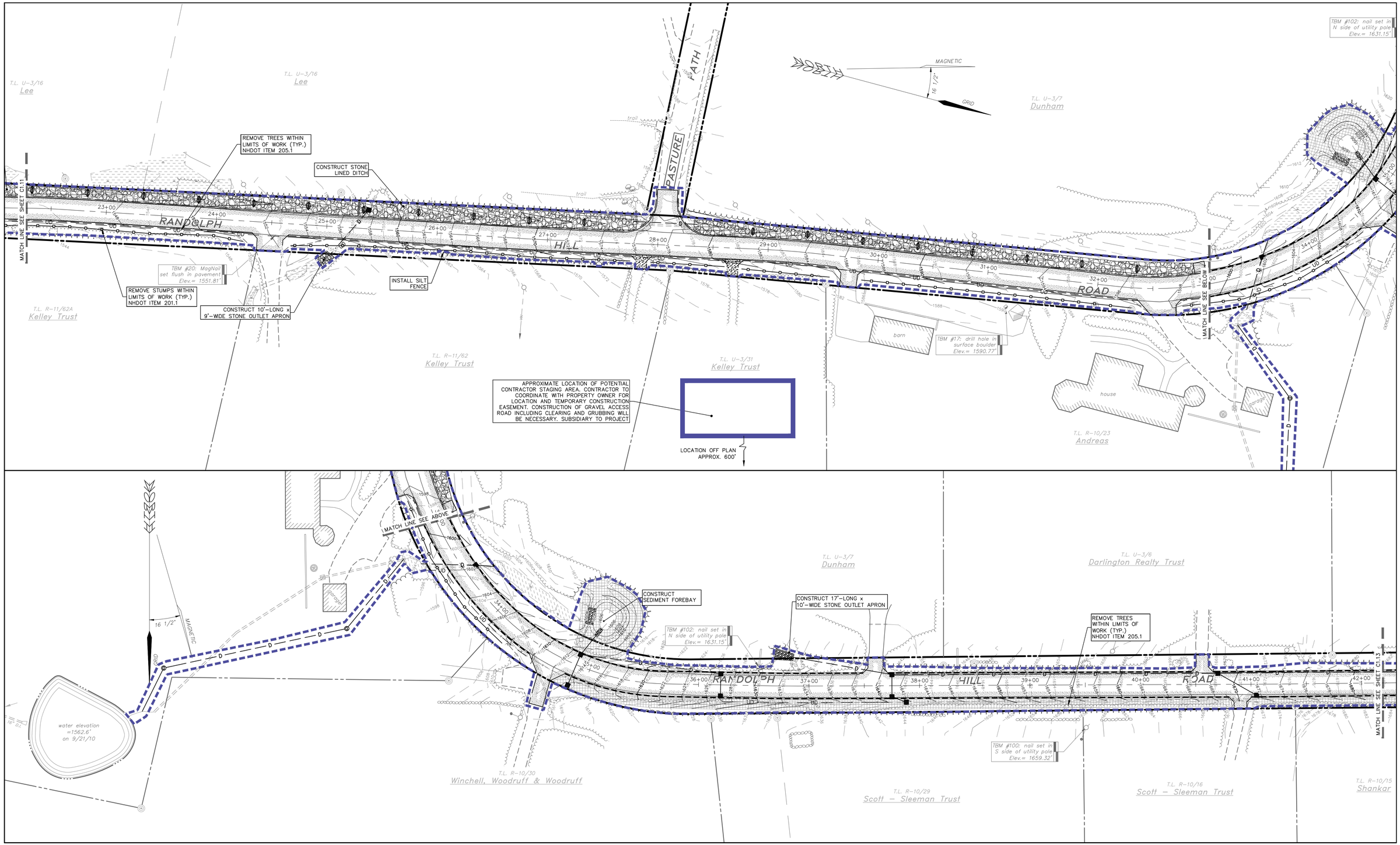

DRAWINGS ARE HALF SCALE WHEN PRINTED ON 11x17

40 0 40 80 160 ft

8 0 20 40 m

1 inch = 40 feet

(1 : 480)

COPYRIGHT 2011 H.E. BERGERON ENGINEERS, INC.

NO.	REVISION	DATE	BY

STATE OF NEW HAMPSHIRE
JAY J. POULIN
No. 10953
LICENSED
PROFESSIONAL ENGINEER

HEB
H.E. BERGERON ENGINEERS, INC.
P.O. BOX 440
NORTH CONWAY, NH
03860 · (603) 356-6936

SURVEYED BY	KLT/JLT
DESIGNED BY	DBH/EJG
DRAWN BY	DBH/EJG
CHECKED BY	JJP
FIELD BOOK	339
SCALE	1"=40'
DATE	04/18/2011

Erosion & Sediment Control Plan
for the
Randolph Hill Road Reconstruction
located in and prepared for the
Town of Randolph, New Hampshire

2010-062

C1.12

SHEET 10 OF 43

P:\Jobs\2010\2010-062- Town of Randolph - Randolph Hill Rd\Dwg\Design Development\Sheet Files\C1.11 Erosion & Sediment Control Plan.dwg, C1.12, 5/2/2011 10:46:54 AM, bburnell

C1.13
SHEET 11 OF 43

2010-062
Erosion & Sediment Control Plan
Randolph Hill Road Reconstruction

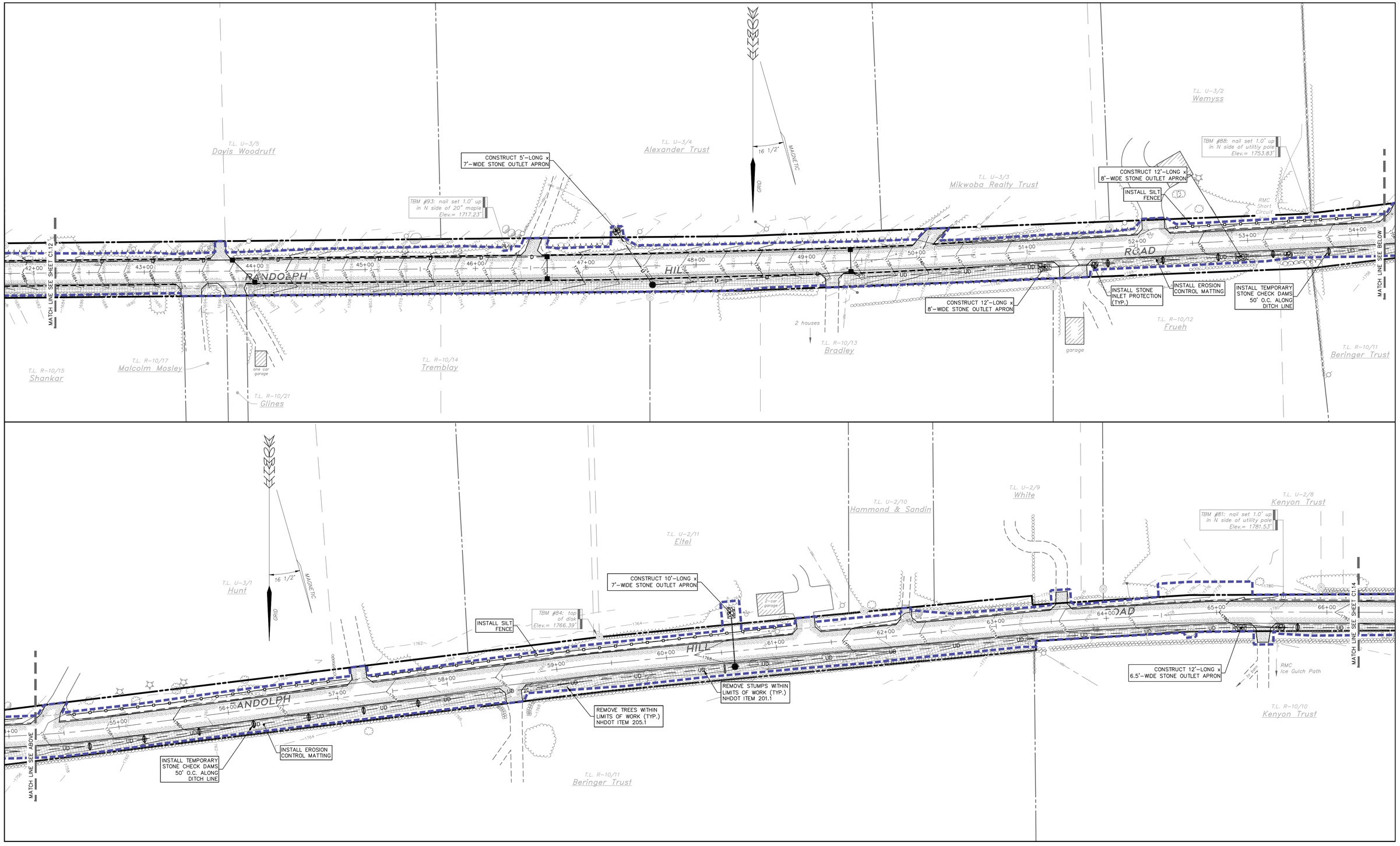

DRAWINGS ARE HALF SCALE WHEN PRINTED ON 11x17

40 0 40 80 160 ft

8 0 20 40 m

1 inch = 40 feet

(1 : 480)

COPYRIGHT 2011 H.E. BERGERON ENGINEERS, INC.

NO.	REVISION	DATE	BY

STATE OF NEW HAMPSHIRE · JAY J. POULIN No. 10953 · LICENSED PROFESSIONAL ENGINEER

H.E. BERGERON ENGINEERS, INC.
P.O. BOX 440
NORTH CONWAY, NH
03860 · (603) 356-6936

SURVEYED BY	KLT/JLT
DESIGNED BY	DBH/EJG
DRAWN BY	DBH/EJG
CHECKED BY	JJP
FIELD BOOK	339
SCALE	1"=40'
DATE	04/18/2011

Erosion & Sediment Control Plan
for the
Randolph Hill Road Reconstruction
located in and prepared for the
Town of Randolph, New Hampshire

2010-062

C1.13

SHEET 11 OF 43

P:\Jobs\2010\2010-062 Town of Randolph - Randolph Hill Rd\Dwg\Design Development\Sheet Files\C1.11 Erosion & Sediment Control Plan.dwg, C1.13, 5/2/2011 10:47:08 AM, jdurnell

C.14
SHEET 12 OF 43

2010-062
Erosion & Sediment Control Plan
Randolph Hill Road Reconstruction

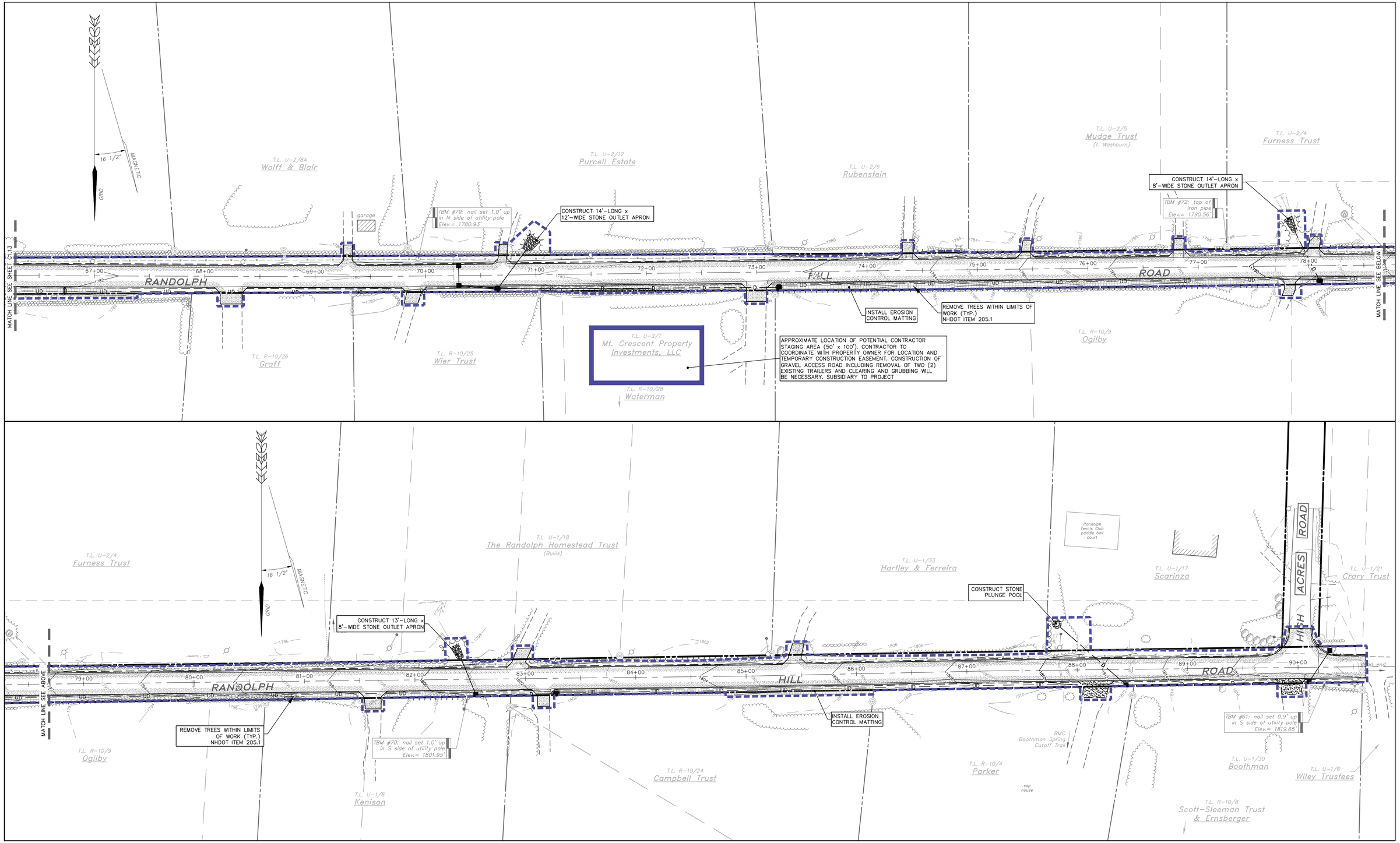

DRAWINGS ARE HALF SCALE WHEN PRINTED ON 11x17

40 0 40 80 160 ft

8 0 20 40 m

1 inch = 40 feet

(1 : 480)

COPYRIGHT 2011 H.E. BERGERON ENGINEERS, INC.

NO.	REVISION	DATE	BY

STATE OF NEW HAMPSHIRE
JAY J. POULIN
No. 10953
LICENSED PROFESSIONAL ENGINEER

H.E. BERGERON ENGINEERS, INC.
P.O. BOX 440
NORTH CONWAY, NH
03860 · (603) 356-6936

SURVEYED BY	KLT/JLT
DESIGNED BY	DBH/EJG
DRAWN BY	DBH/EJG
CHECKED BY	JJP
FIELD BOOK	339
SCALE	1"=40'
DATE	04/18/2011

Erosion & Sediment Control Plan

for the

Randolph Hill Road Reconstruction

located in and prepared for the

Town of Randolph, New Hampshire

2010-062

C1.14

SHEET 12 OF 43

P:\Jobs\2010\2010-062 Town of Randolph - Randolph Hill Rd\Dwg\Design Development\Sheet Files\C1.11 Erosion & Sediment Control Plan.dwg, C1.14, 5/2/2011 10:47:24 AM, sburnell