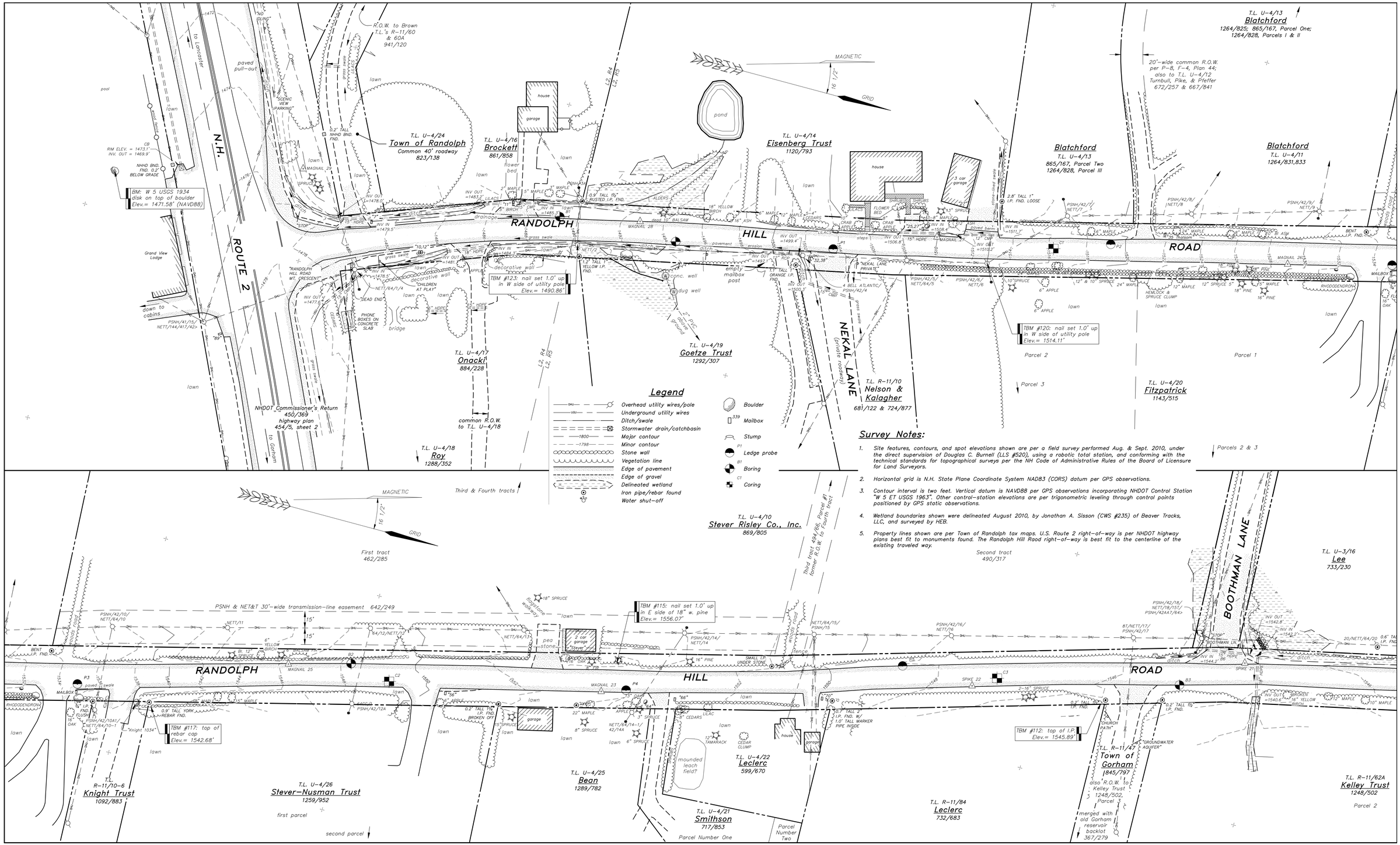

Survey Notes:

1. Site features, contours, and spot elevations shown are per a field survey performed Aug. & Sept. 2010, under the direct supervision of Douglas C. Burnell (LLS #520), using a robotic total station, and conforming with the technical standards for topographical surveys per the NH Code of Administrative Rules of the Board of Licensure for Land Surveyors.
2. Horizontal grid is N.H. State Plane Coordinate System NAD83 (CORS) datum per GPS observations.
3. Contour interval is two feet. Vertical datum is NAVD88 per GPS observations incorporating NHDOT Control Station "W 5 ET USGS 1963". Other control-station elevations are per trigonometric leveling through control points positioned by GPS static observations.
4. Wetland boundaries shown were delineated August 2010, by Jonathan A. Sisson (CWS #235) of Beaver Tracks, LLC, and surveyed by HEB.
5. Property lines shown are per Town of Randolph tax maps. U.S. Route 2 right-of-way is per NHDOT highway plans best fit to monuments found. The Randolph Hill Rood right-of-way is best fit to the centerline of the existing traveled way.

DRAWINGS ARE HALF SCALE WHEN PRINTED ON 11x17

40 0 40 80 160 ft
8 0 20 40 m

1 inch = 40 feet
(1 : 480)

COPYRIGHT 2011 H.E. BERGERON ENGINEERS, INC.

NO.	REVISION	DATE	BY
1	REVISED PER NHDOT COMMENTS	03/08/2011	DBH

STATE OF NEW HAMPSHIRE — No. 520 — DOUGLAS C. BURNELL — LICENSED LAND SURVEYOR — SIGNATURE

H.E. BERGERON ENGINEERS, INC.
P.O. BOX 440
NORTH CONWAY, NH
03860 · (603) 356-6936

SURVEYED BY	KLT/JLT
DESIGNED BY	DBH/EJG
DRAWN BY	KLT/JLT/SEB
CHECKED BY	DCB
FIELD BOOK	339
SCALE	1"=40'
DATE	04/18/2011

Existing-Features Plan
for the
Randolph Hill Road Reconstruction
located in and prepared for the
Town of Randolph, New Hampshire

2010-062
V1.11
SHEET 5 OF 43

P:\Jobs\2010\2010-062 Town of Randolph - Randolph Hill Rd\Dwg\Design Development\Sheet Files\V1.01 Existing Features Plan.dwg, V1.11, 5/2/2011 10:45:04 AM, rblumell

2010-062
Existing-Features Plan
Randolph Hill Road Reconstruction

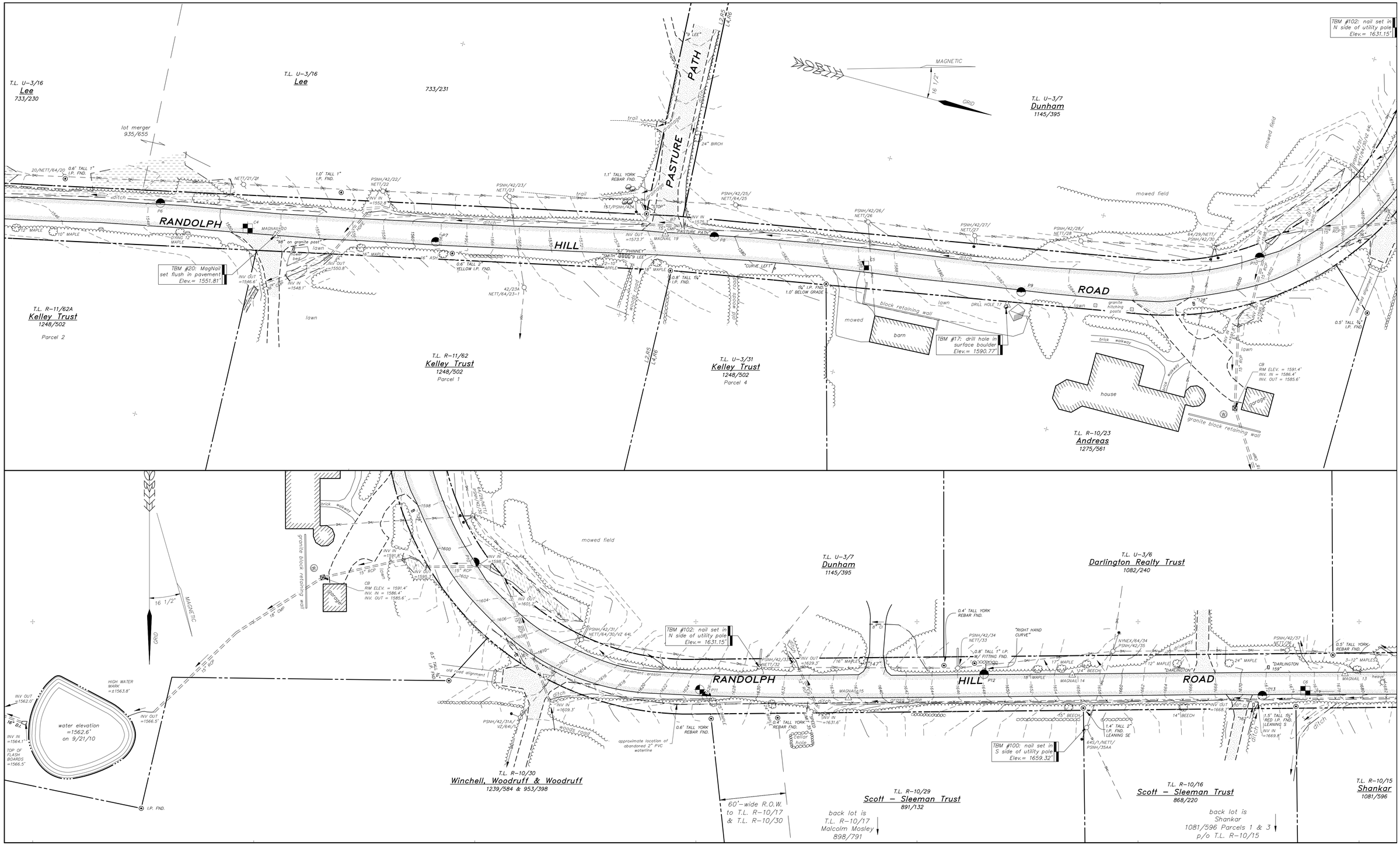

DRAWINGS ARE HALF SCALE WHEN PRINTED ON 11x17

40 0 40 80 160 ft

8 0 20 40 m

1 inch = 40 feet

(1 : 480)

COPYRIGHT 2011 H.E. BERGERON ENGINEERS, INC.

NO.	REVISION	DATE	BY

STATE OF NEW HAMPSHIRE LICENSED LAND SURVEYOR No. 520 DOUGLAS C. BURNELL SIGNATURE

HEB
H.E. BERGERON ENGINEERS, INC.
P.O. BOX 440
NORTH CONWAY, NH
03860 · (603) 356-6936

SURVEYED BY	KLT/JLT
DESIGNED BY	DBH/EJG
DRAWN BY	DBH/KLT
CHECKED BY	DCB
FIELD BOOK	339
SCALE	1"=40'
DATE	04/18/2011

Existing-Features Plan

for the

Randolph Hill Road Reconstruction

located in and prepared for the

Town of Randolph, New Hampshire

2010-062

V1.12

P:\Jobs\2010\2010-062 Town of Randolph - Randolph Hill Rd\Dwg\Design Development\Sheet Files\V1.01 Existing-Features Plan.dwg, V1.12, 5/2/2011 10:45:22 AM, sburnell

V1.13
SHEET 7 OF 43

2010-062
Existing-Features Plan
Randolph Hill Road Reconstruction

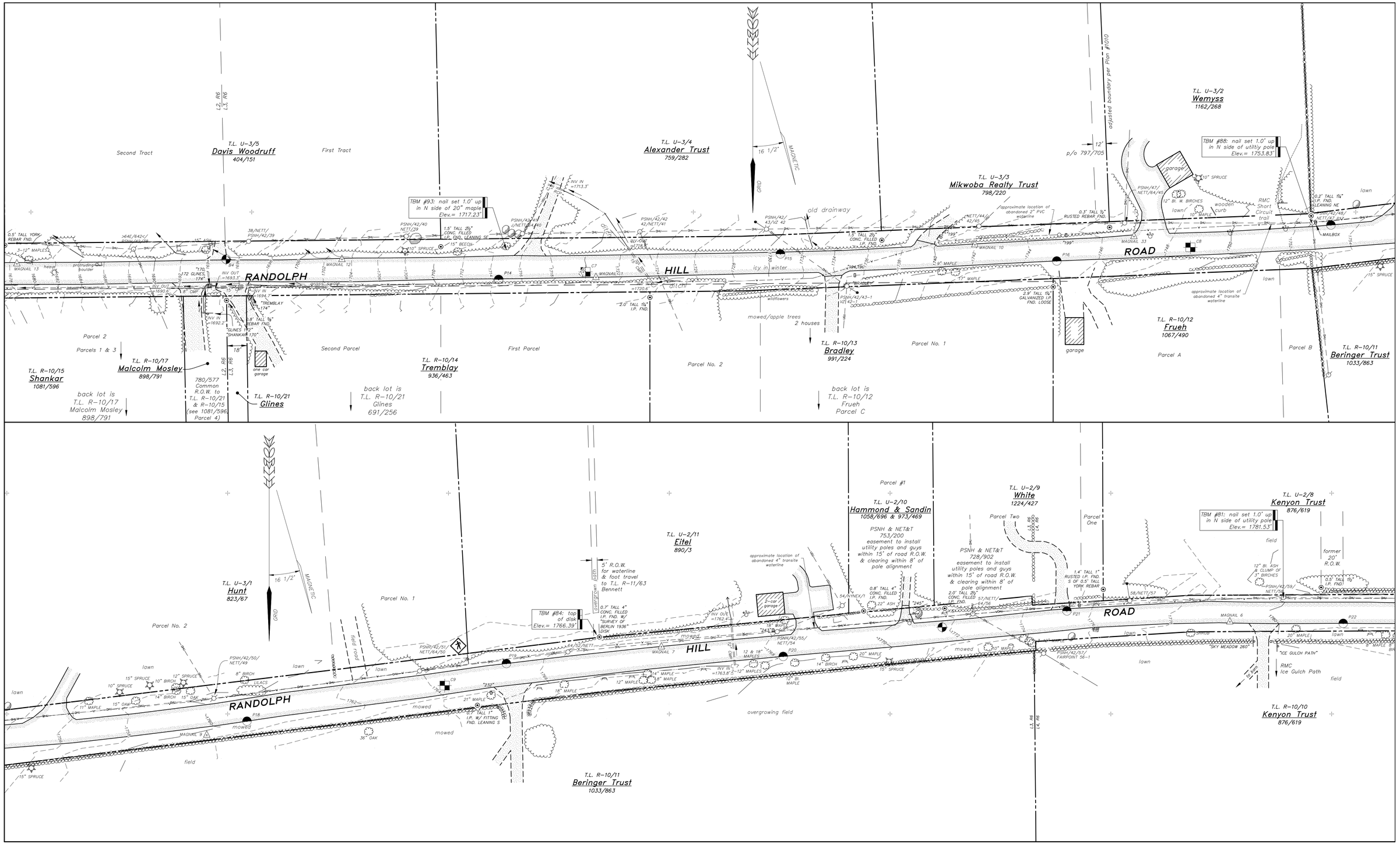

DRAWINGS ARE HALF SCALE WHEN PRINTED ON 11x17

40 0 40 80 160 ft
8 0 20 40 m

1 inch = 40 feet
(1 : 480)

COPYRIGHT	2011	H.E. BERGERON ENGINEERS, INC.	
NO.	REVISION	DATE	BY

STATE OF NEW HAMPSHIRE — No. 520 DOUGLAS C. BURNELL — LICENSED LAND SURVEYOR
SIGNATURE

H.E. BERGERON ENGINEERS, INC.
P.O. BOX 440
NORTH CONWAY, NH
03860 · (603) 356-6936

SURVEYED BY	KLT/JLT
DESIGNED BY	DBH/EJG
DRAWN BY	DBH/KLT
CHECKED BY	DCB
FIELD BOOK	339
SCALE	1"=40'
DATE	04/18/2011

Existing-Features Plan
for the
Randolph Hill Road Reconstruction
located in and prepared for the
Town of Randolph, New Hampshire

2010-062
V1.13
SHEET 7 OF 43

P:\Jobs\2010\2010-062 Town of Randolph - Randolph Hill Rd\Dwg\Design Development\Sheet Files\V1.01 Existing-Features Plan.dwg, V1.13, 5/2/2011 11:45:37 AM, dburnell

V1.14
SHEET 8 OF 43

2010-062
Existing-Features Plan
Randolph Hill Road Reconstruction

DRAWINGS ARE HALF SCALE WHEN PRINTED ON 11x17

40 0 40 80 160 ft

8 0 20 40 m

1 inch = 40 feet

(1 : 480)

COPYRIGHT 2011 H.E. BERGERON ENGINEERS, INC.

NO.	REVISION	DATE	BY

STATE OF NEW HAMPSHIRE — LICENSED LAND SURVEYOR — No. 520 DOUGLAS C. BURNELL — SIGNATURE

HEB

H.E. BERGERON
ENGINEERS, INC.
P.O. BOX 440
NORTH CONWAY, NH
03860 · (603) 356-6936

SURVEYED BY	KLT/JLT
DESIGNED BY	DBH/EJG
DRAWN BY	KLT/DBH/JLT/SEB
CHECKED BY	DCB
FIELD BOOK	339
SCALE	1"=40'
DATE	04/18/2011

Existing-Features Plan
for the
Randolph Hill Road Reconstruction
located in and prepared for the
Town of Randolph, New Hampshire

2010-062

V1.14

SHEET 8 OF 43

P:\Jobs\2010\2010-062 Town of Randolph - Randolph Hill Rd\Dwg\Design Development\Sheet Files\V1.01 Existing-Features Plan.dwg, V1.14, 5/2/2011 10:45:52 AM, sburnell